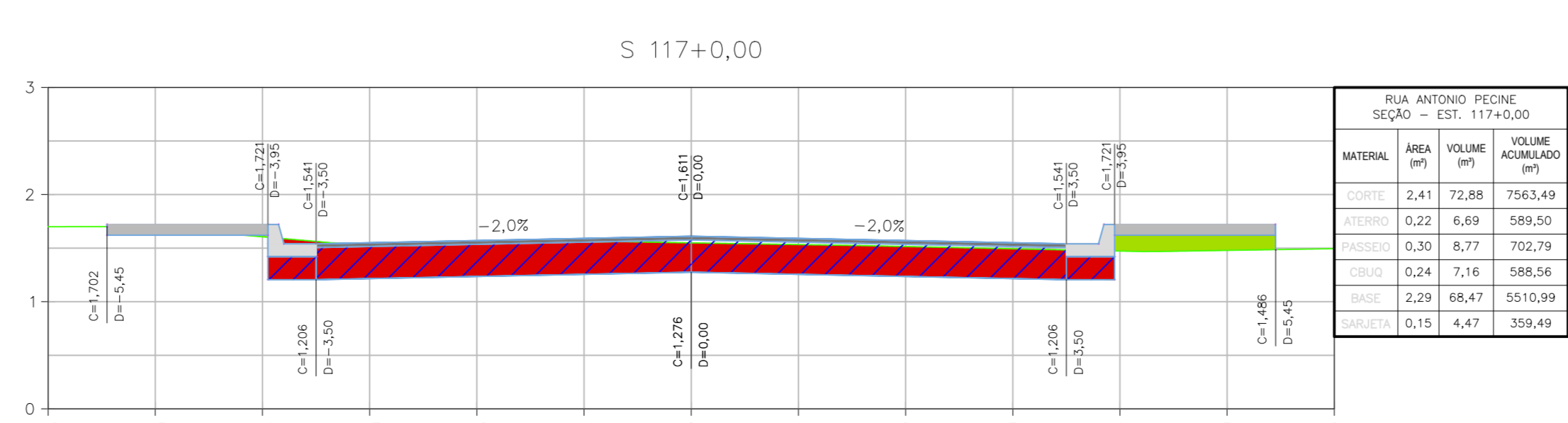
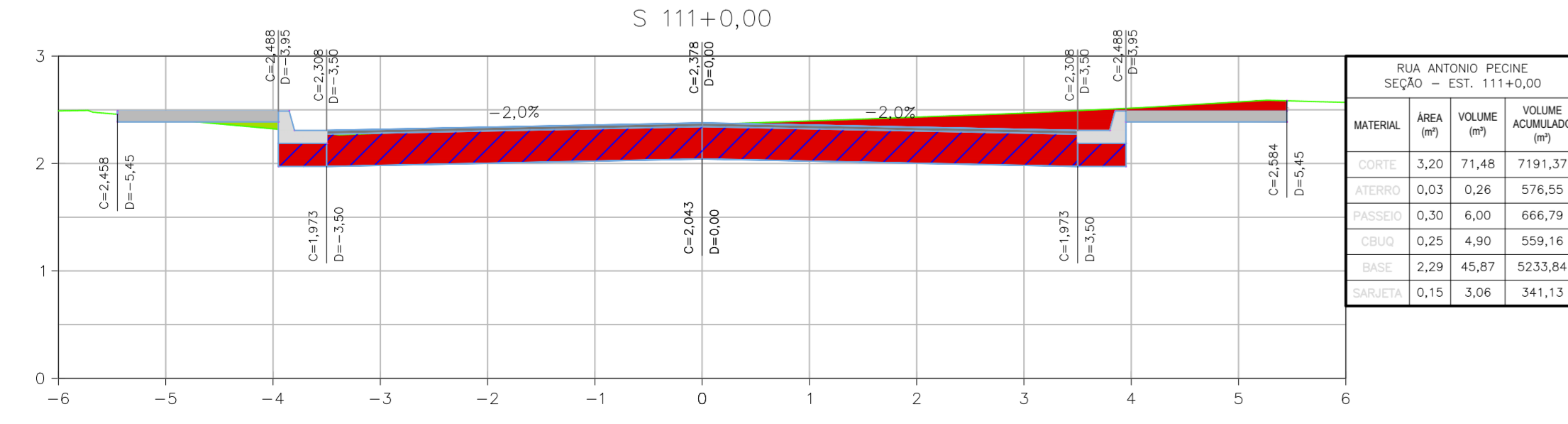
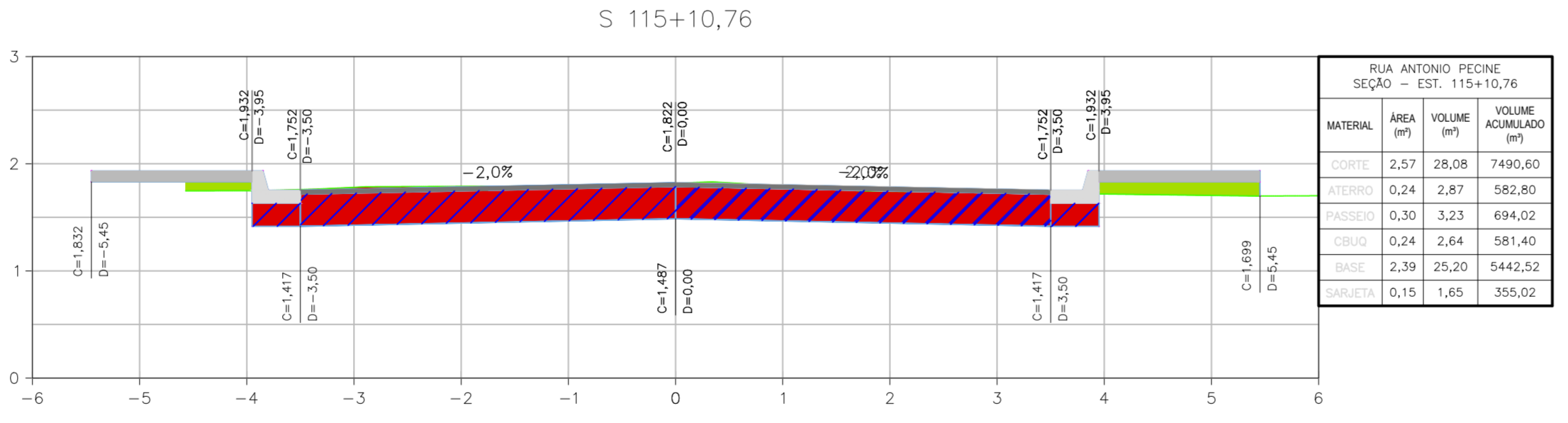
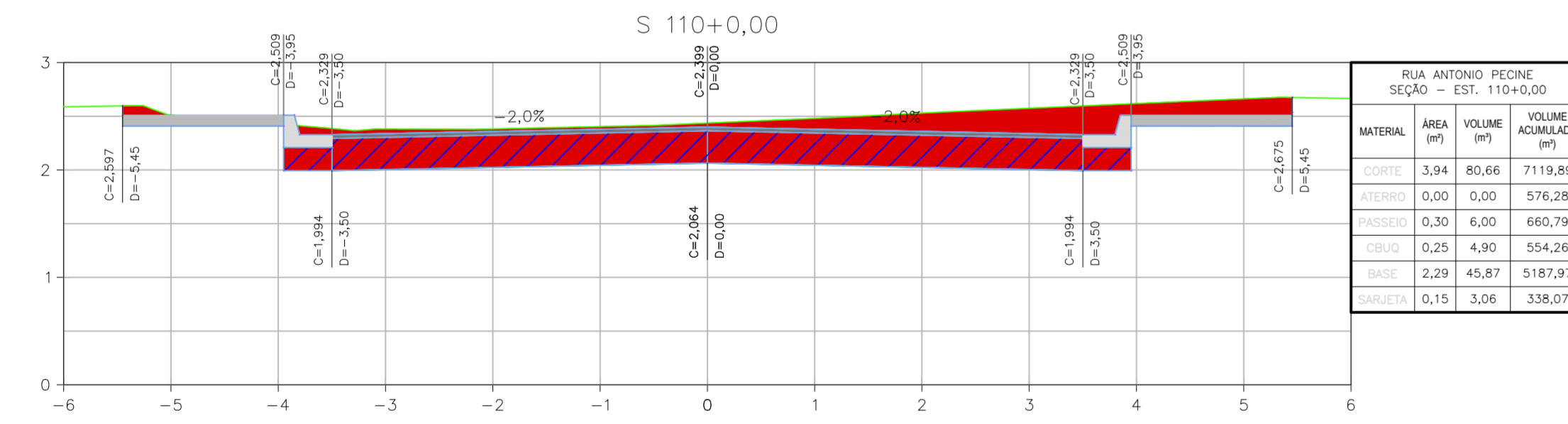
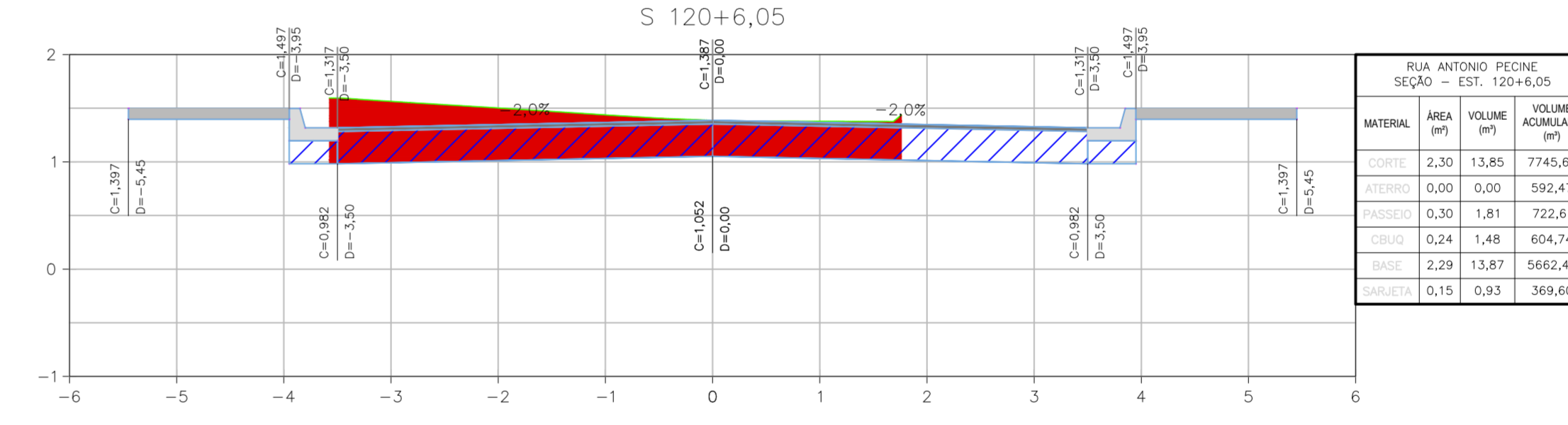
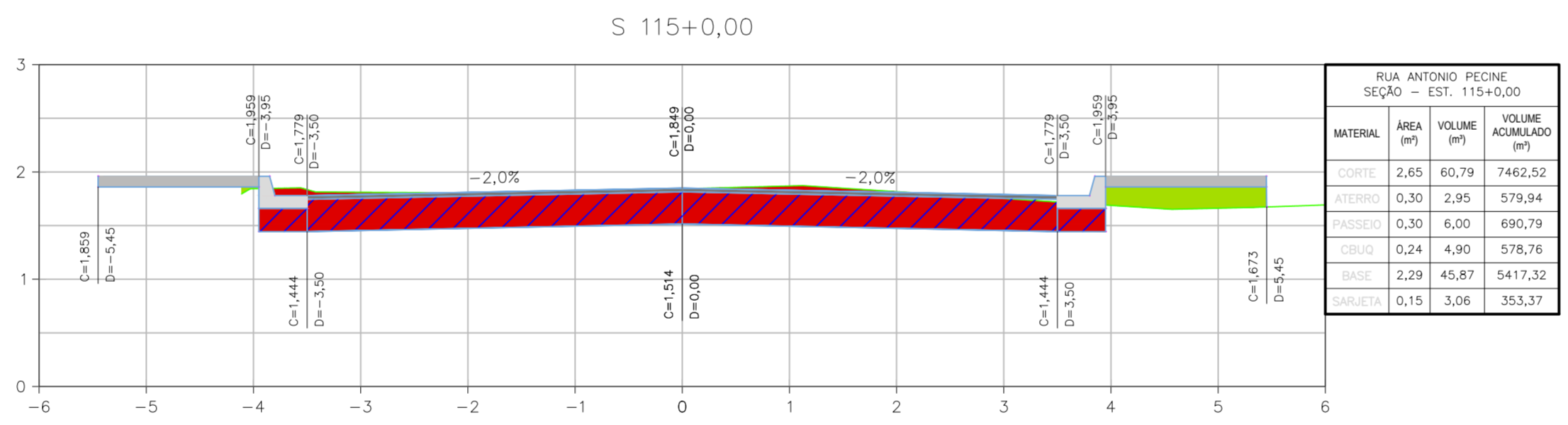
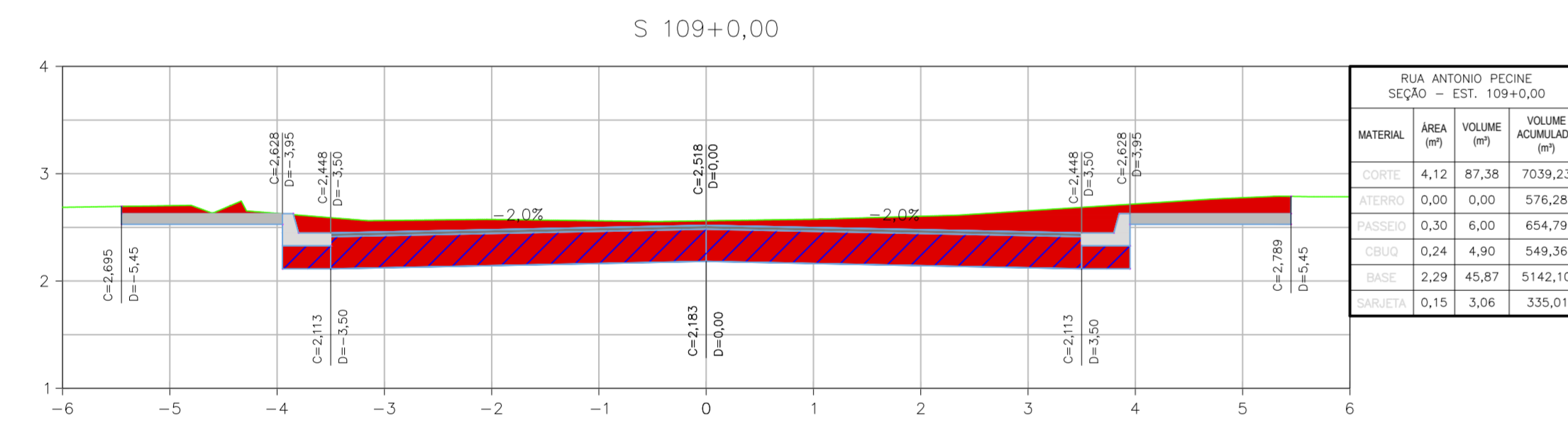
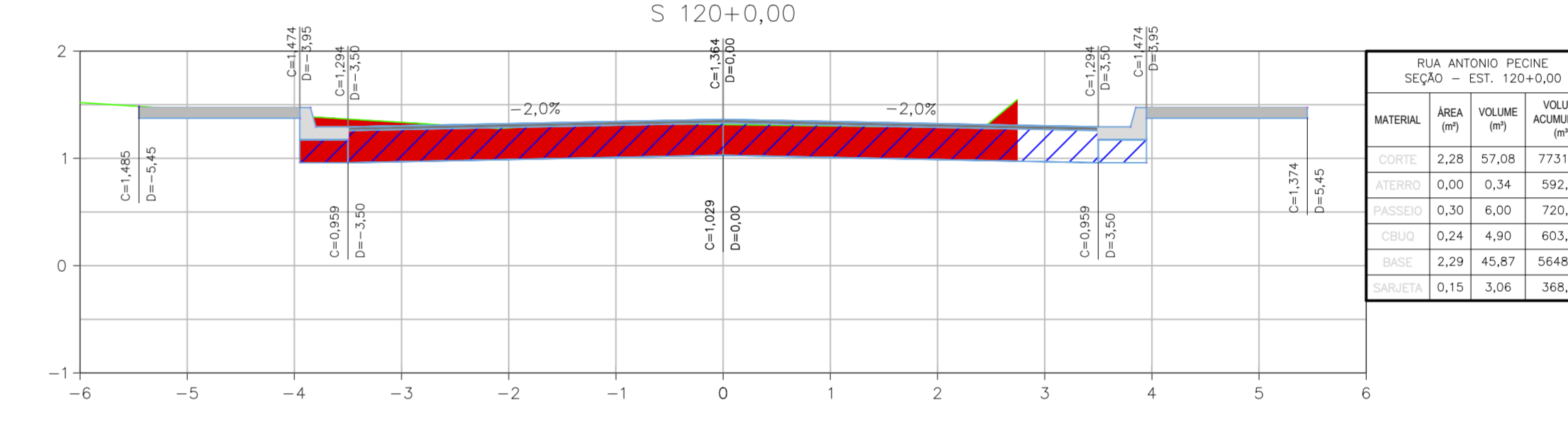
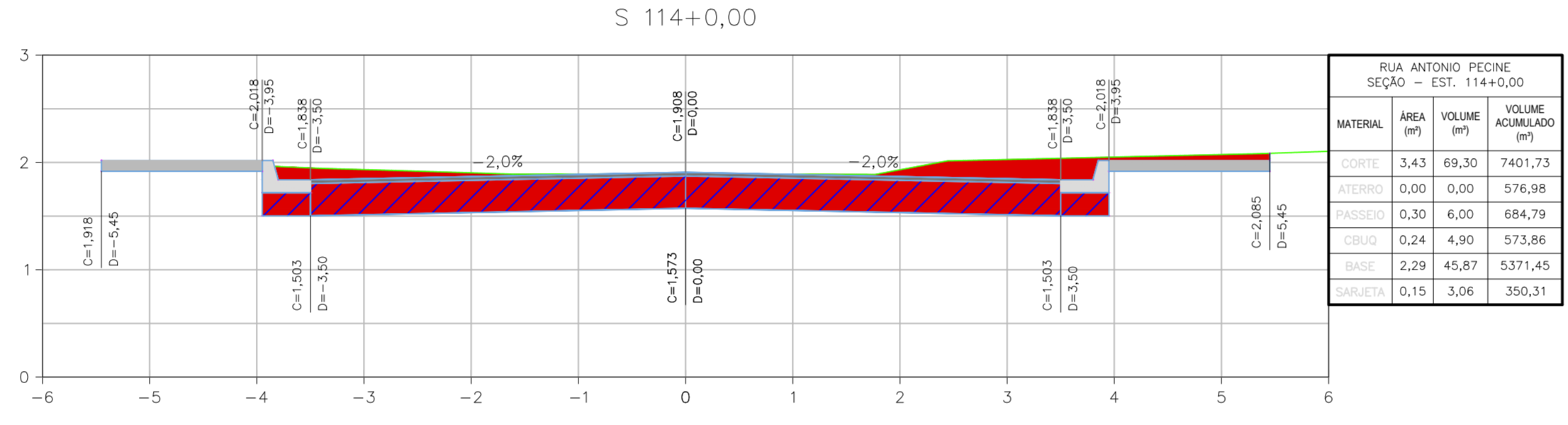
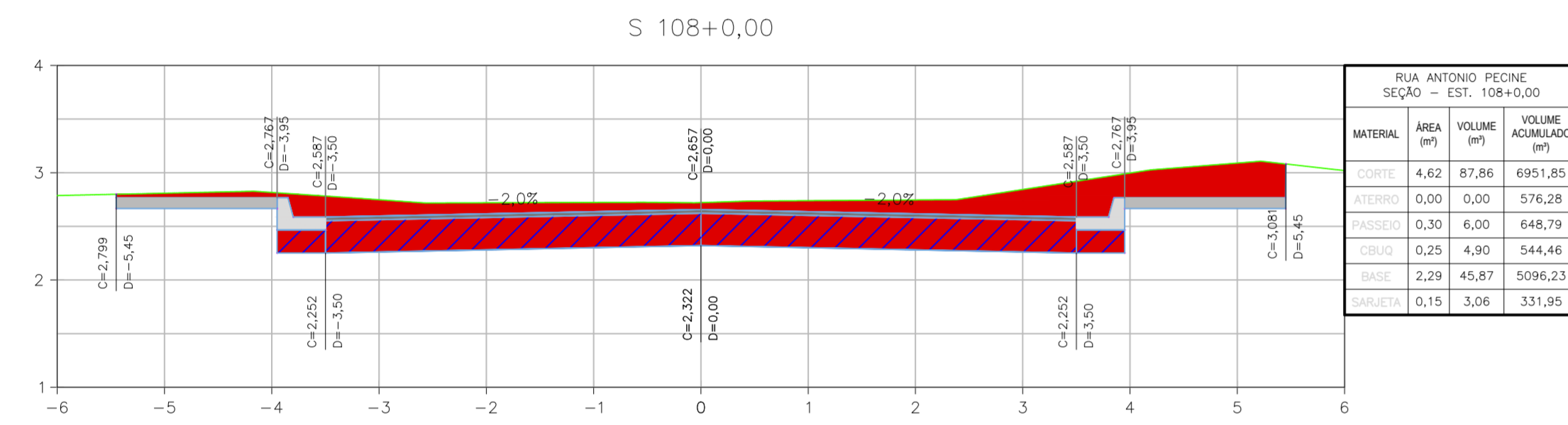
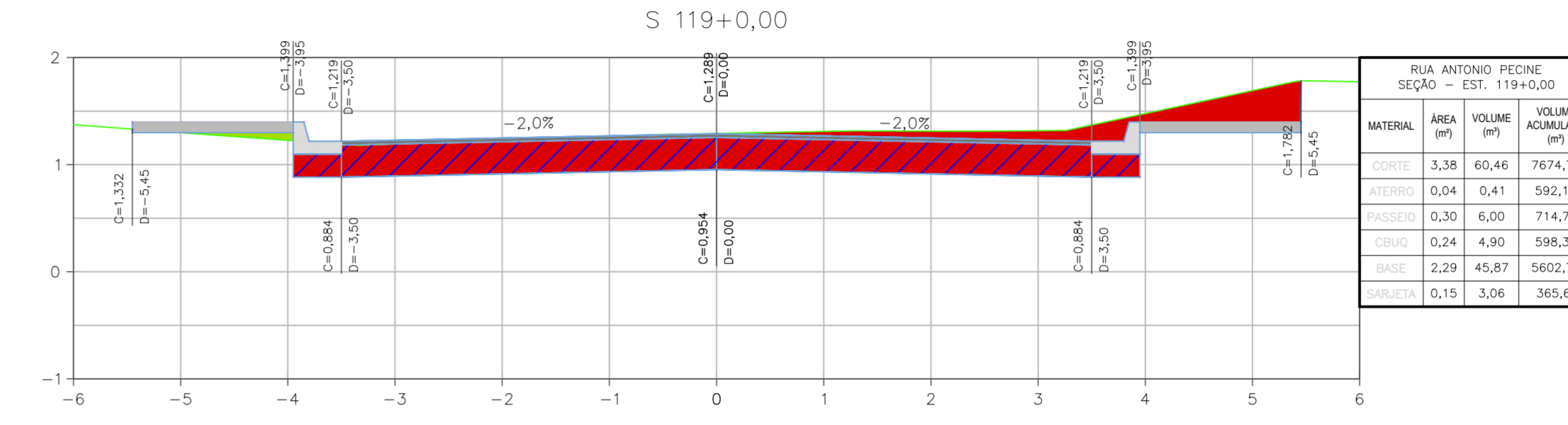
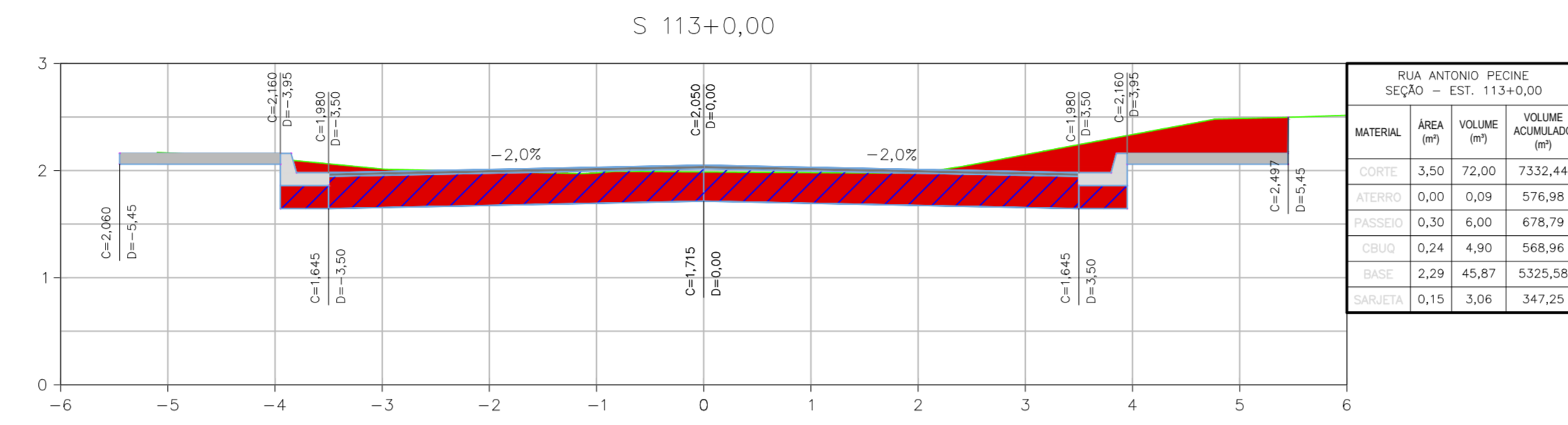
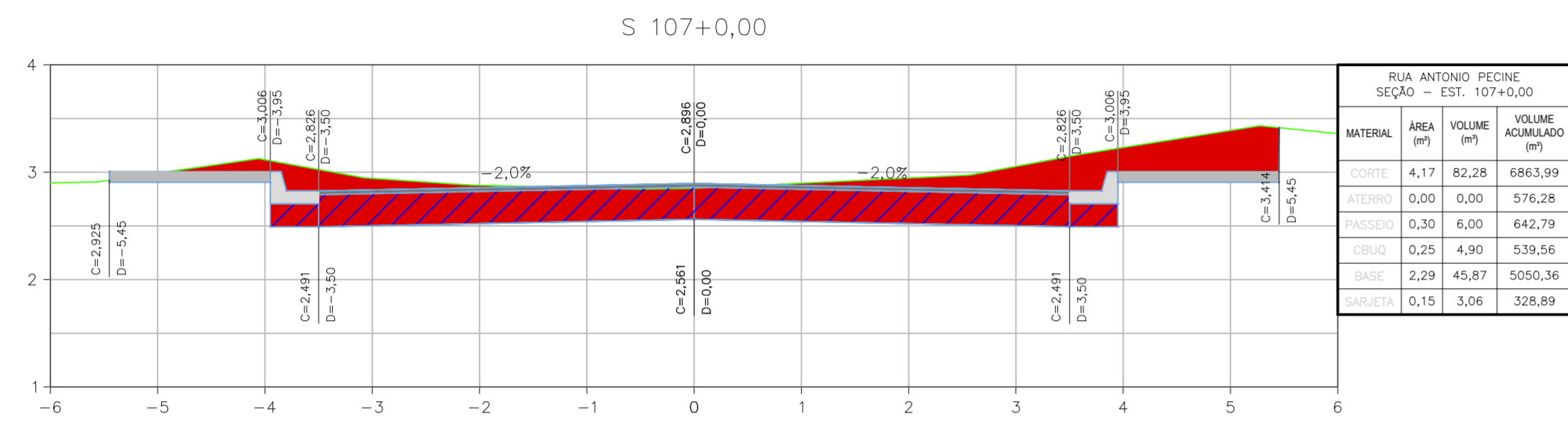
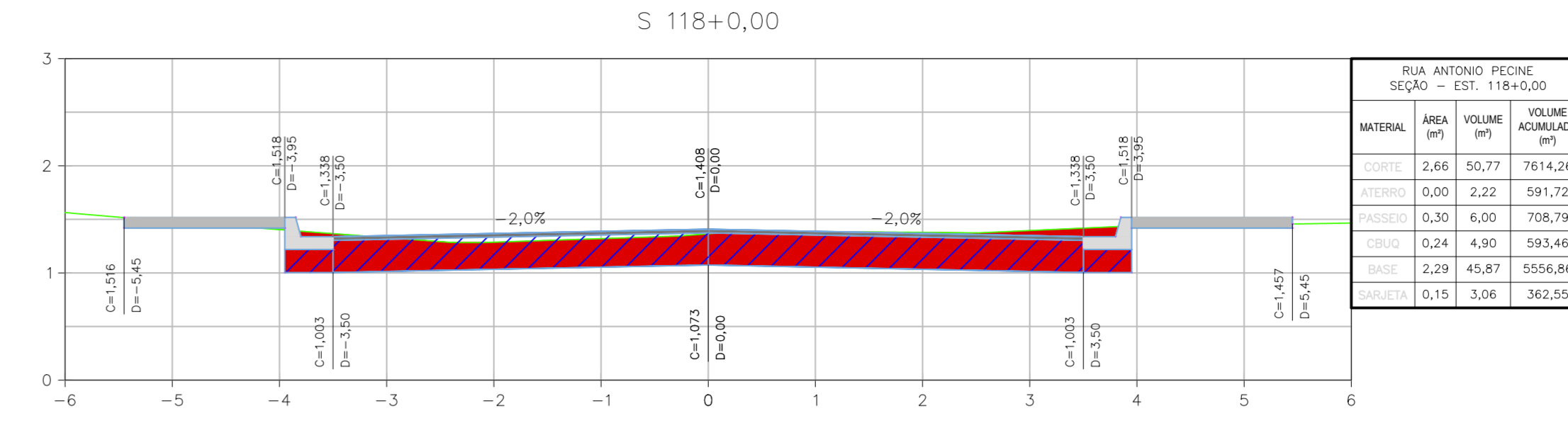
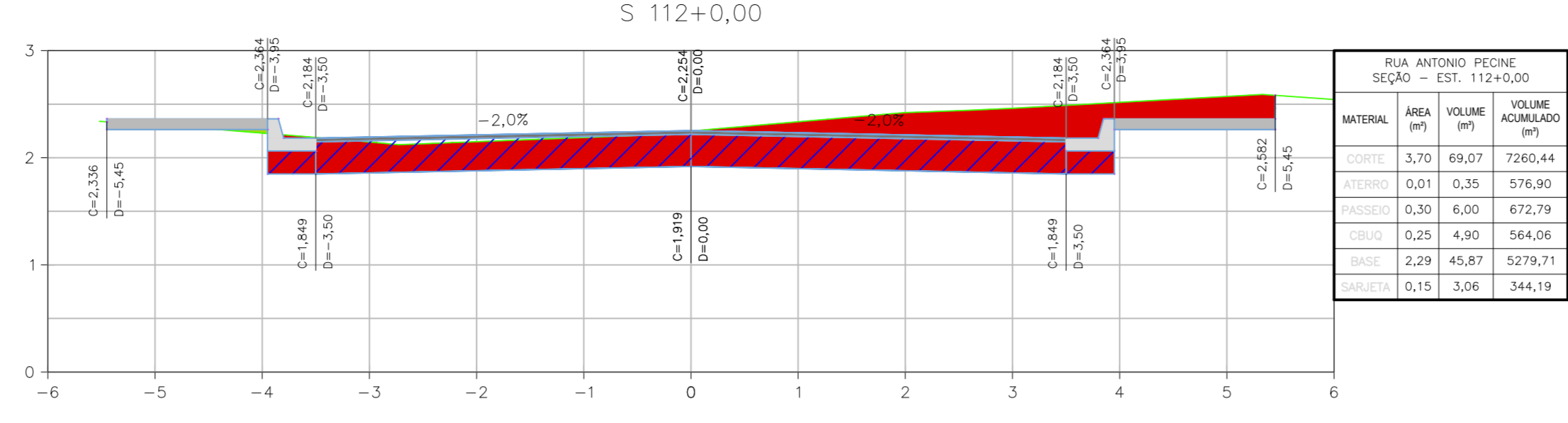
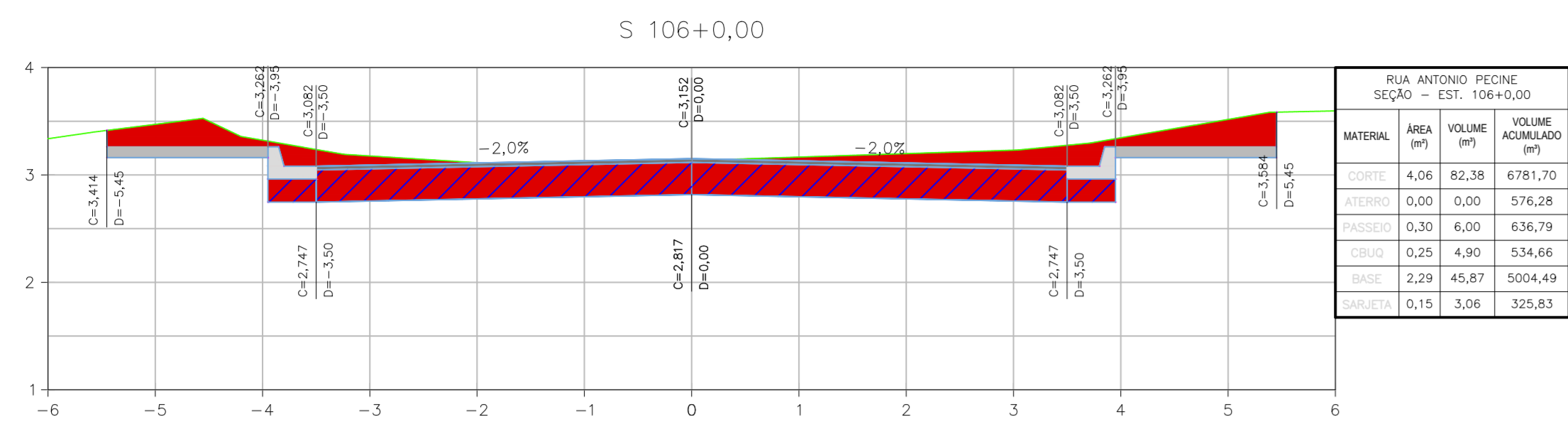


LEGENDA

	SEÇÃO
	PROJETO VERTICAL - TERRAPLANAGEM
	TERRENO NATURAL
	CBUQ
	BGS
	CORTE
	ATERRO

NOTAS GERAIS

- 1- DIMENSÕES EM METROS EXCETO ONDE INDICADO.
- 2- AS ESTACAS FORAM LOCALIZADAS EQUIDISTANTES COM 20,0M ENTRE SI E NOS CASOS EM QUE AS DISTÂNCIAS NÃO PERMANEÇAM NOS 20M, SERÃO INDICADAS.
- 3- PARA CONFERIR TABELAS DE LOCAÇÃO CONSULTAR FRANCHA 0029-DE-RPA-PE-001_010.
- 4- PARA CONFERIR TABELAS DE CURVAS DAS INTERSEÇÕES, CONSULTAR FRANCHAS DO PROJETO GEOMÉTRICO (0029-DE-RPA-PE-001_001 A 0029-DE-RPA-PE-001_010).



Eduardo Keller
EDUARDO KELLER - CAU A120328-6
Coordenador

Mário Machado
MARIO MACHADO - CREA 2003101466
Responsável Técnico

01	26/05/2022		
00	08/11/2021	EMISSÃO INICIAL	
REV.	DATA	DESCRIÇÃO	APROVAÇÃO
		PREFEITURA MUNICIPAL DE ITABORAÍ/RJ	
Etapa do projeto:		Título:	10/29
EXECUTIVO		Projeto Executivo de Pavimentação e de Vias em Bairro João Caetano - Itambí	
Disciplina:	PAVIMENTAÇÃO URBANA	Desenhista:	MARIO MACHADO
Nome do modelo:	0029-MD-RPA-PE-002_R1	Responsável Técnico:	MARIO MACHADO
		Coordenação:	EDUARDO KELLER
		Escala:	1:50